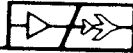


**A/C**

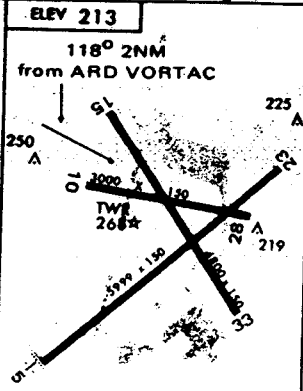
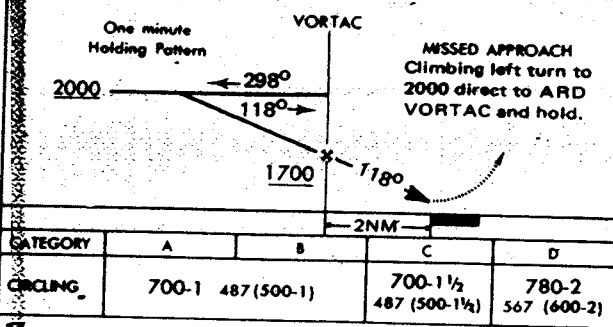
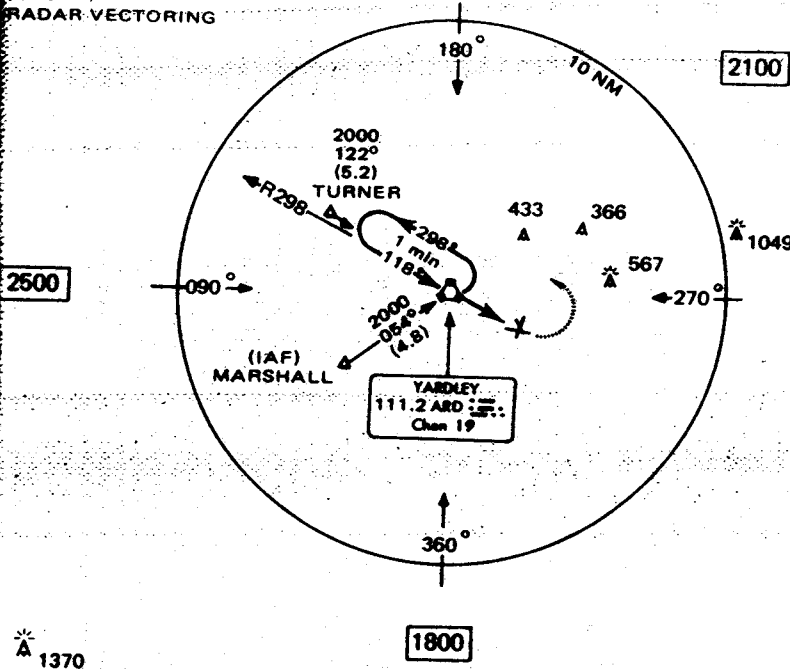


**VOR-A**

C125.1

MERCER COUNTY  
TRENTON, NEW JERSEY

PHILADELPHIA APPROACH CONTROL  
136.4  
TRENTON TOWER  
125.1  
GND CON  
121.9  
RADAR VECTORING



CATEGORY	A	B	C	D
CIRCLING	700-1	487 (500-1)	700-1½ 487 (500-1½)	780-2 567 (600-2)

**CAUTION**  
Charts and Approach Plates supplied with the ATC Flight Simulator have been modified, including frequency changes, for instructional purposes. These charts cannot be used for actual navigation.

REIL Rwy 5  
HIRL Rwys 5-23  
MIRL Rwys 10-28 and 15-33  
FAF to MAP 2NM

**VOR-A**

TRENTON, NEW JERSEY  
MERCER COUNTY