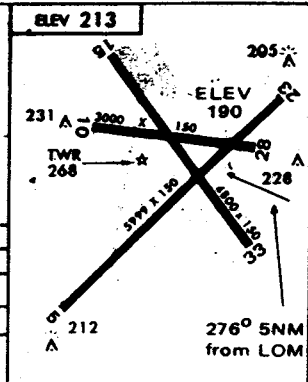
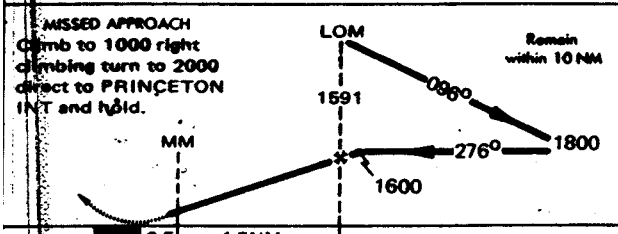
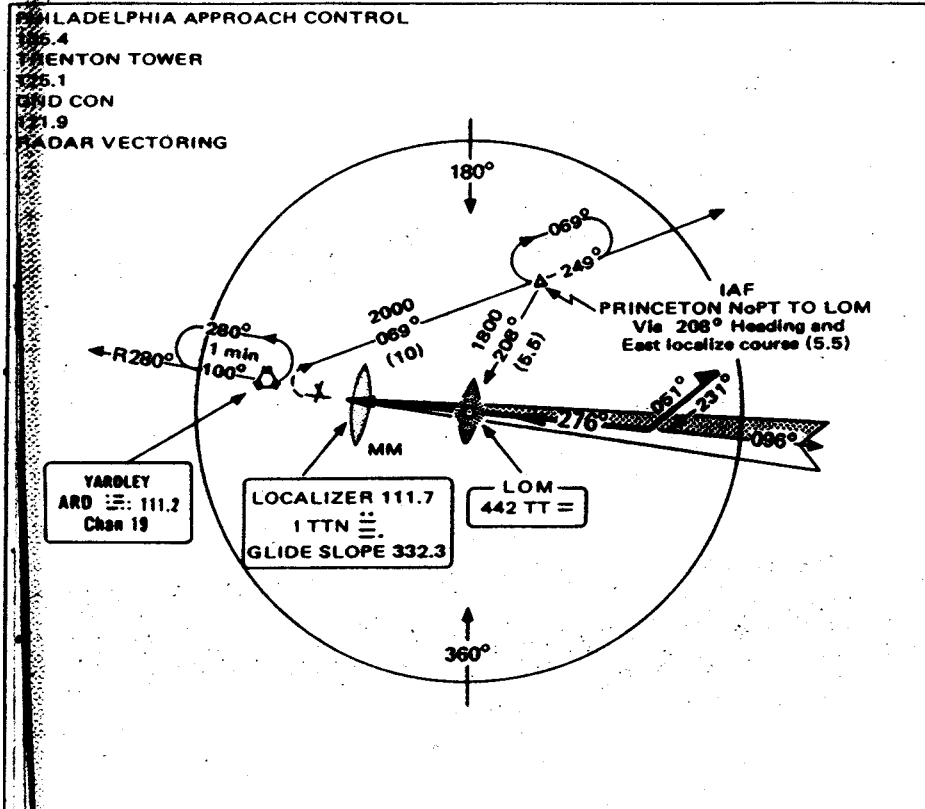


# ILS RWY 28

0341 N111.7 C125.1

MERCER COUNTY  
TRENTON, NEW JERSEY



CATEGORY	A	B	C	D
S-ILS-28	440-¾ 250(300-¾)			
S-LDC-28	560-1 370(400-1)			
CIRCLING	680-1 467 (500-1)	680-1½ 467 (500-1½)	780-2 567 (800-2)	

### CAUTION

Charts and Approach Plates supplied with the ATC Flight Simulator have been modified, including frequency changes, for instructional purposes. These charts cannot be used for actual navigation.

REIL Rwy 5  
HIRL Rwy 5-23  
MIRL Rwy 10-28 and 15-33

FAF to MAP 5NM

Knots	60	90	120	150	180
Min:Sec	5:00	3:20	2:30	2:00	1:40

# ILS RWY 28

TRENTON, NEW JERSEY  
MERCER COUNTY