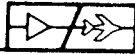


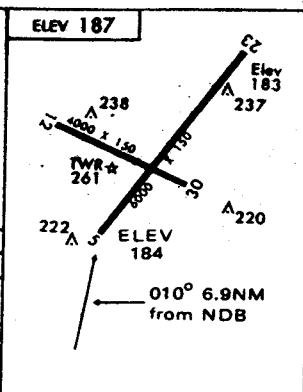
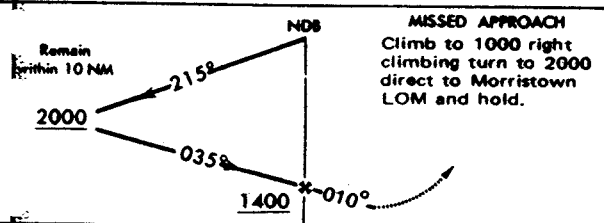
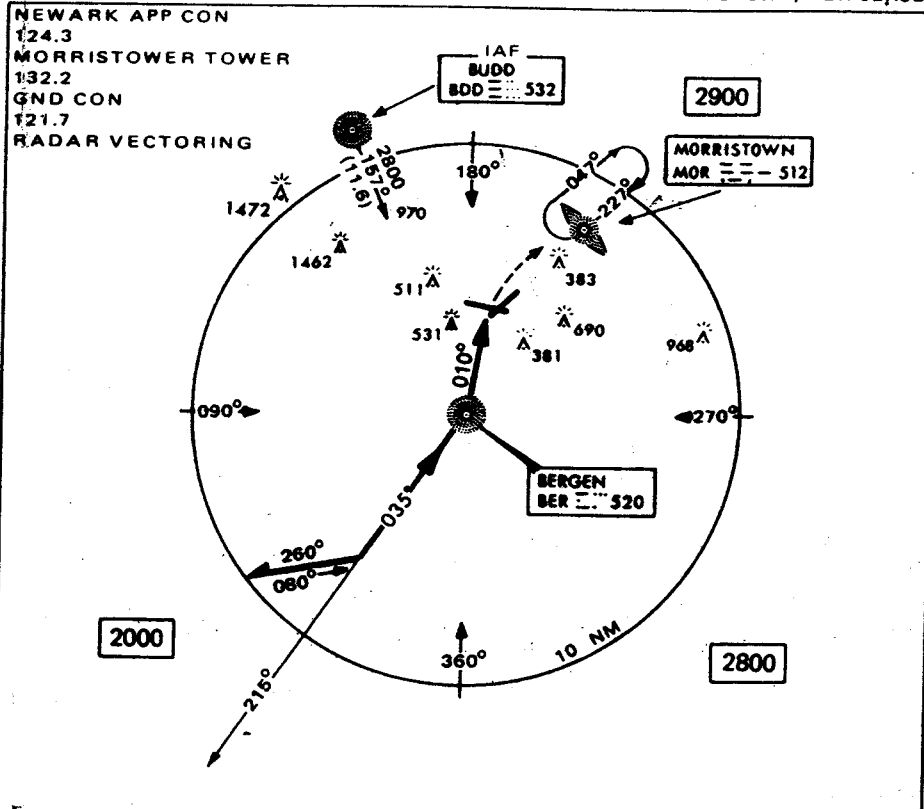
# ATC



## NDB RWY 5

6034L N111.1 C132.2

MORRISTOWN MUNI  
MORRISTOWN, NEW JERSEY



CATEGORY	A		B		C		D	
	880-1	696 (700-1)	880-1 1/4	696 (700-1 1/4)	880-1 1/2	696 (700-1 1/2)	880-1 1/2	1000-2
S-5	880-1	696 (700-1)	880-1 1/4	696 (700-1 1/4)	880-1 1/2	696 (700-1 1/2)	880-1 1/2	1000-2
CIRCLING	880-1	693 (700-1)	880-1 1/2	693 (700-1 1/2)	880-1 1/2	693 (700-1 1/2)	1000-2	813 (900-2)

**CAUTION**  
Charts and Approach Plates supplied with the ATC Flight Simulator have been modified, including frequency changes, for instructional purposes. These charts cannot be used for actual navigation.

REIL Rwy 5  
HIRL Rwy 5-23  
MIRL Rwy 12-30

FAF to MAP 6.9NM

Knots	60	90	120	150	180
Min:Sec	6:54	4:30	3:27	2:46	2:18

## NDB RWY 5

MORRISTOWN, NEW JERSEY  
MORRISTOWN