ILS RWY 23

0334

MORRISTOWN MUNI
MORRISTOWN, NEW JERSEY

NEWARK APP CON
124.3 379.9
MORRISTOWN TOWER
132.2 353.9
GND CON
121.7
RADAR VECTORING

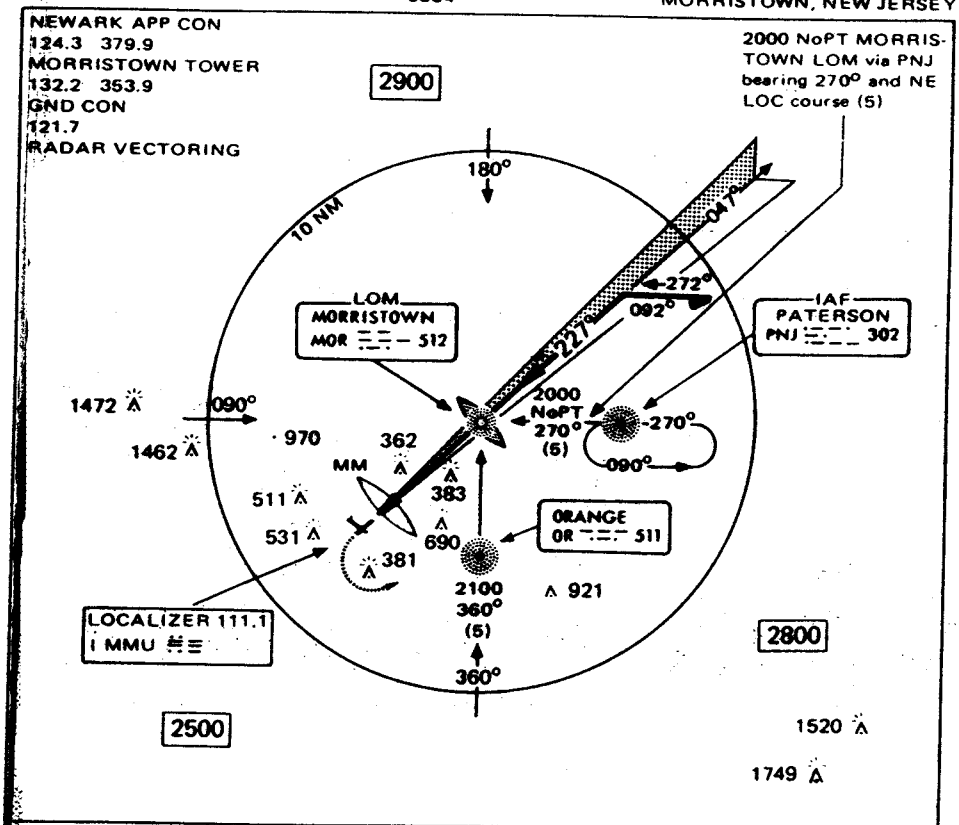

MISSED APPROACH
Climb to 1000 left climbing turn to 2000 direct to PNJ NDB and hold.

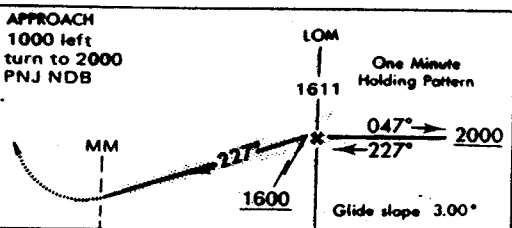

ELEV 187

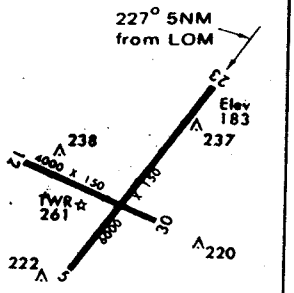

REIL Rwy 5
HIRL Rwy 5-23
MIRL Rwy 12-30

CATEGORY	A	B	C	D
S-ILS 23	500-1 317 (400-1)			
S-LOC 23	640-1 457 (500-1)			
CIRCLING	880-1 693 (700-1)		880-1½ 693 (700-1½)	1000-2 813 (900-2)

FAF to MAP 5NM					
Knots	60	90	120	150	180
Min:Sec	5:00	3:20	2:30	2:00	1:40

CAUTION

Charts and Approach Plates supplied with the ATC Flight Simulator have been modified, including frequency changes, for instructional purposes. These charts cannot be used for actual navigation.