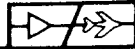


**AIC**

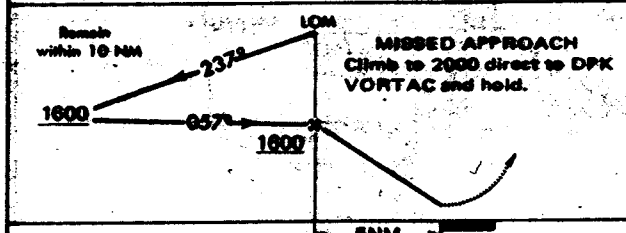
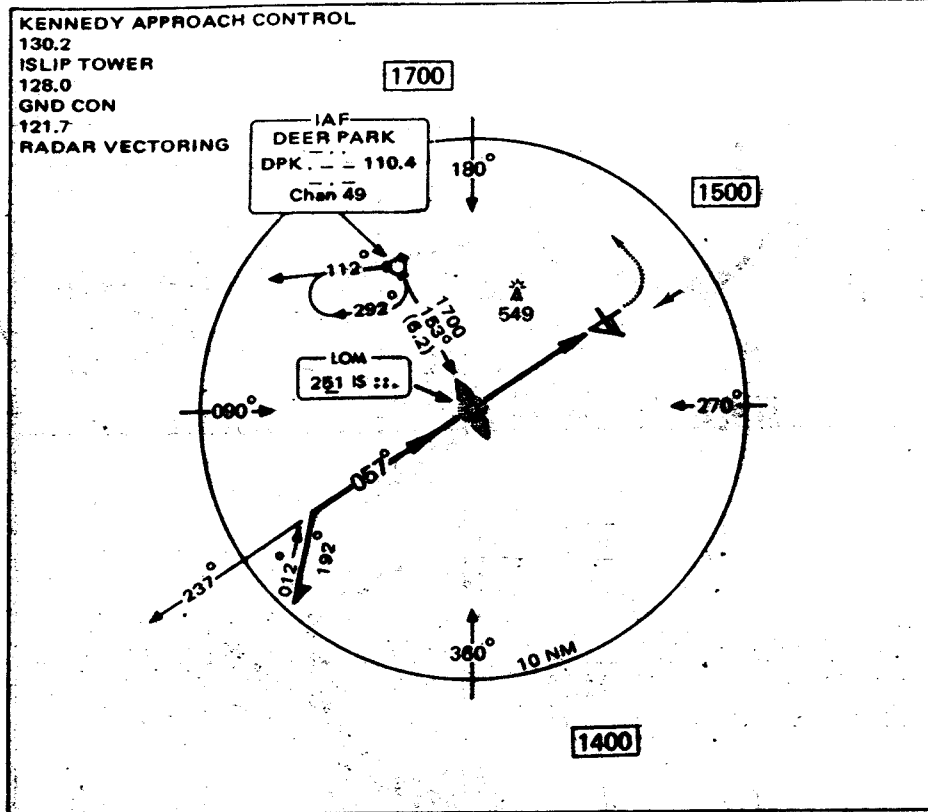


ISLIP MacARTHUR

**NDB RWY 6**

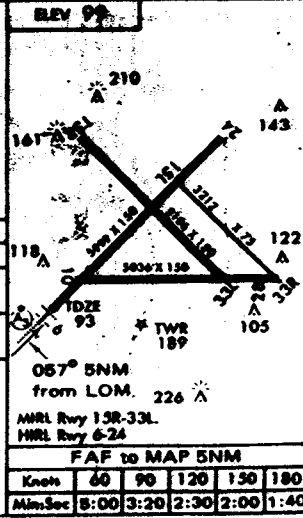
0015 N108.7 C128.0

ISLIP, NEW YORK



CATEGORY	A	B	C	D
S-6	460-3/4	367 (400-3/4)		460-1 367(400-1)
CIRCLING	540-1 441(500-1)	560-1 461(500-1)	560-1 1/2 461(500-1 1/2)	660-2 561(600-2)

**CAUTION**  
 Charts and Approach Plates supplied with the ATC Flight Simulator have been modified, including frequency changes, for instructional purposes. These charts cannot be used for actual navigation.



Knots	60	90	120	150	180
Min:Sec	8:00	3:20	2:30	2:00	1:40

**NDB RWY 6**

ISLIP, NEW YORK  
 ISLIP MacARTHUR