

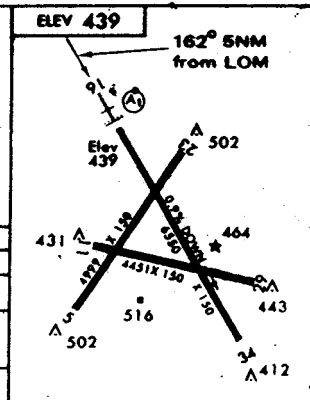
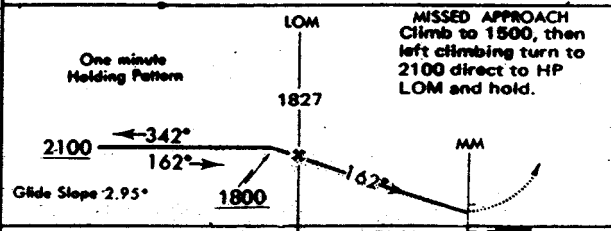
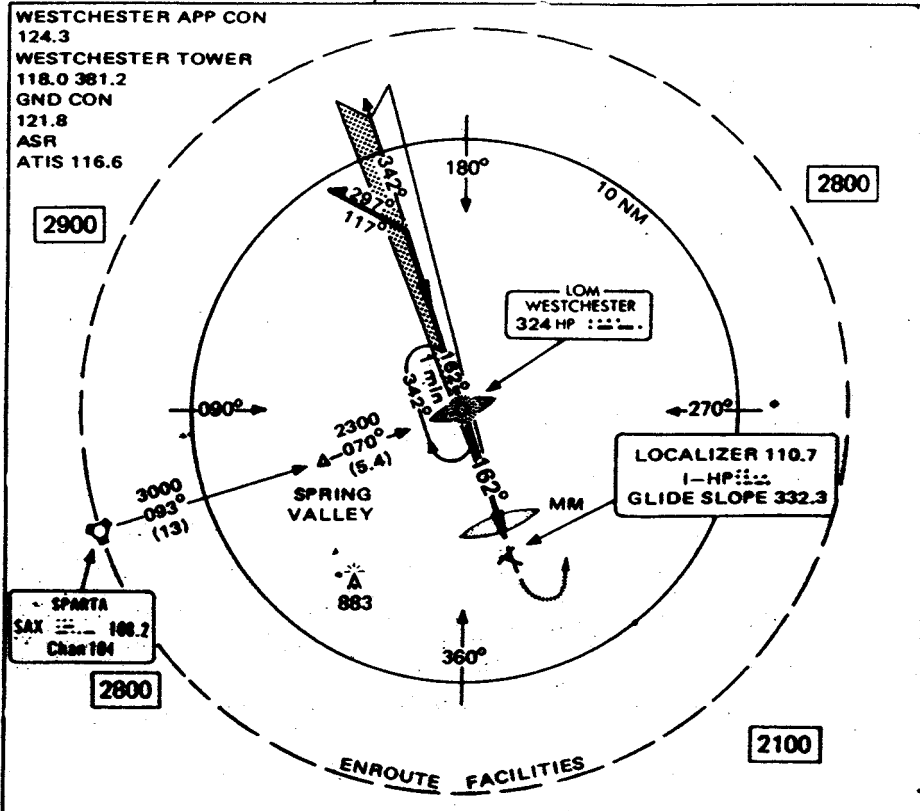
ATC



ILS RWY 16

0726 N110.7 C118.0

WESTCHESTER COUNTY
WHITE PLAINS, NEW YORK



CATEGORY	A	B	C	D
S-ILS 16	639-1/2 200(200-1/2)			
S-LOC 16°	940-1/2 501 (600-1/2)		940-3/4 501 (600-3/4)	
CIRCLING	960-1 521(600-1)		960-1 1/2 521 (600-1 1/2)	
			1000-2 561(600-2)	

CAUTION
Charts and Approach Plates supplied with the ATC Flight Simulator have been modified, including frequency changes, for instructional purposes. These charts cannot be used for actual navigation.

HRL Rwy 16-34
MIRL Rwy 5-23 and 11-29

FAF to MAP 5NM					
Knots	60	90	120	150	180
Min.Sec	6:00	3:20	2:30	2:00	1:40

ILS RWY 16

WHITE PLAINS, NEW YORK
WESTCHESTER CC NY